


Bus Routes






St. Edward's School

 Schools

Route Number

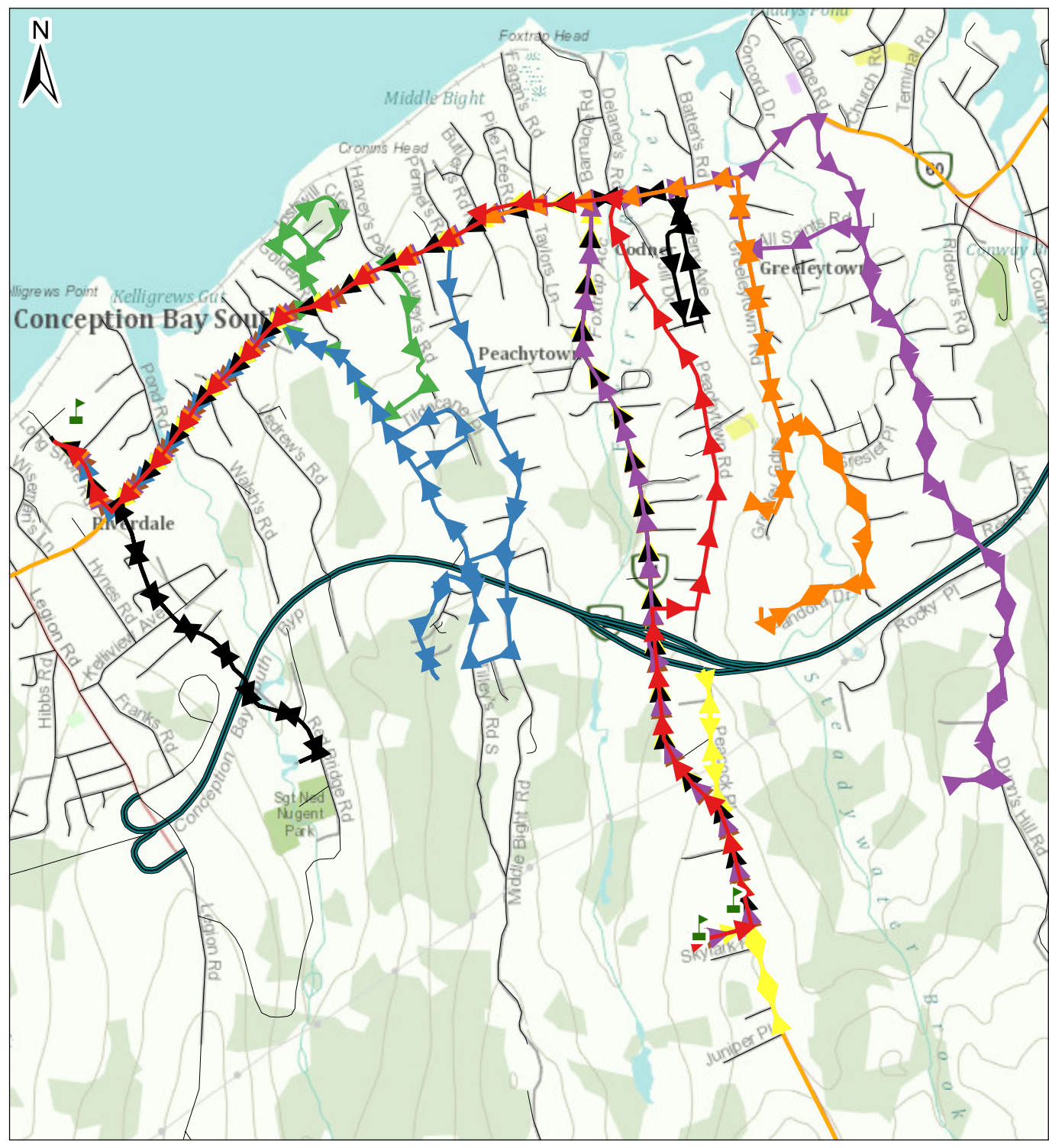
-  06-034-4B
-  06-034-5B
-  06-034-E1-9-E1
-  06-051-10B
-  06-051-5B
-  06-051-6B
-  06-051-7B
-  06-051-8B

Roads

-  Expressway
-  Principal Highway
-  Secondary Highway
-  Major Road
-  Local road



Date Created: Jul 22 2013



Bus Routes – St. Edward’s School

Start Time See Routes

Contractor Parsons and Sons

- 02 **Start at 8:15 a.m.** at intersection of Curden Pl and Foxtrap Access Rd north on Foxtrap Access Rd picking up students along the way to West on Route 60 with stop at Granite Pl and on to school
- 03 **Start at 8:15 a.m.** at intersection of Route 60 and Middle Bight Road. South on Middle Bight, (Stops at Monarch, Lexington and Cedarcrest), to and across Midway Access , South on Tilley’s Road S to Middle Ridge Access Road, (turn at Y in Road) then North on Tilley’s Road South, to & in White Bear, to Eagle River to, Williams Way and on to school
- 04 **Start at 8:10 a.m.** at intersection of Juniper and Foxtrap Access, North on Foxtrap Access, to & in Peacock (turn at end), back to and south on Foxtrap Access (turn at Frank Roberts), then north on Foxtrap Access and on to school
- 05 **Start at 8:15 a.m.** at intersection of Peachytown and Peachytown Connector. Go north on Peachytown Rd.to Route 60. West on Route 60, with stops at Woodgrove, Harvey’s Path and Ledrew’s Rd and on to school
- 06 **Start at 8:15 a.m.** at intersection of Kerry Ave. and Route 60, Go in Kerry, to Jill, to Christopher, and back on to Route 60 via Kerry. West on Route 60 (stops at Taylor’s, Butlers and Walsh’s Rd) to and in Red Bridge Rd., (turn at Besso’s, which is the only stop) and on to school
- 07 **Start at 8:10 a.m.** at Jay Jay’s Takeout on Route 60. Go in Greeleytown to and in Greeley Gardens, (turn at Cobra) back onto Greeleytown, to and in Pandora Dr., (turn at corner) back out Greeleytown Rd. and on to school
- 08 **Start at 8:10 a.m.** at Jay Jay’s Takeout, on Route 60. Go East on Route 60 (with Stop at Donnybrook) to and in Dunn’s Hill (with stops at Wildwood, Leewood/Redwood, Fleetside, Poppy’s Lane, Doug’s Pl., Ric- Car, Jakes and Dunn’s Lane) (turn at Firehill) back out Dunn’s Hill to and in All Saints Rd with stop at Ocean View Road and on to school.
- 09 **Start at 8:10 a.m.** at intersection of Middle Bight Rd and Sutton Pl (stops at Burdrew and intersection of Midway Access) to Middle Ridge Access Rd to Tilley’s Rd South to and in Kimbar to Tildacane back to Tilley’s Rd South and on to school
- 10 **Start at 8:15 a.m.** at intersection of Cluney’s Rd and Route 60 on to Cluney’s Rd to Sunrise Ave North on Tilley’s Rd South to Route 60 to Golden Rd to and in Joshwill to Carja back to Route 60 with stops at Marsh Rd and Tilley’s Rd North.